



Service Catalog

Chile 2024 – 2025



Visit Our Websites

www.bercovichtravels.com/ www.southoftheworld.com





**SOUTH OF
THE WORLD**

Specialist in Antartica and Patagonia



Bercovich
Travels

About Us

We are a wholesale tour operator with operations in Chile, Argentina, Peru, Bolivia, Brazil, Uruguay, and Costa Rica. We offer our experience and resources to help you choose the best travel options.



No one can remain indifferent to the beauties that the world has to offer, and what lies south of this continent is a treasure that everyone should know sometime. That is why we put all our effort and resources to make our clients' experience unforgettable.

Our team,
connected,
willing to assist
your passengers
at any time

Bercovich Travels is a concept. Our reputation speaks for us.
We have our own team on-call in every destination.



**Bercovich Travels
is a proud
member of:**



Committed to a responsible, safe and timely ride

Airports

Arica
Iquique
Calama
Antofagasta
Copiapó
La Serena
Santiago
Concepción
Temuco
Valdivia
Osorno
Puerto Montt
Coyhaique
Punta Arenas
Puerto Natales

Cruise Docks

Iquique
Coquimbo
Valparaíso
San Antonio
Puerto Montt
Puerto Chacabuco
Punta Arenas

Airport Transfers



Dock Transfers



A to B Transfers



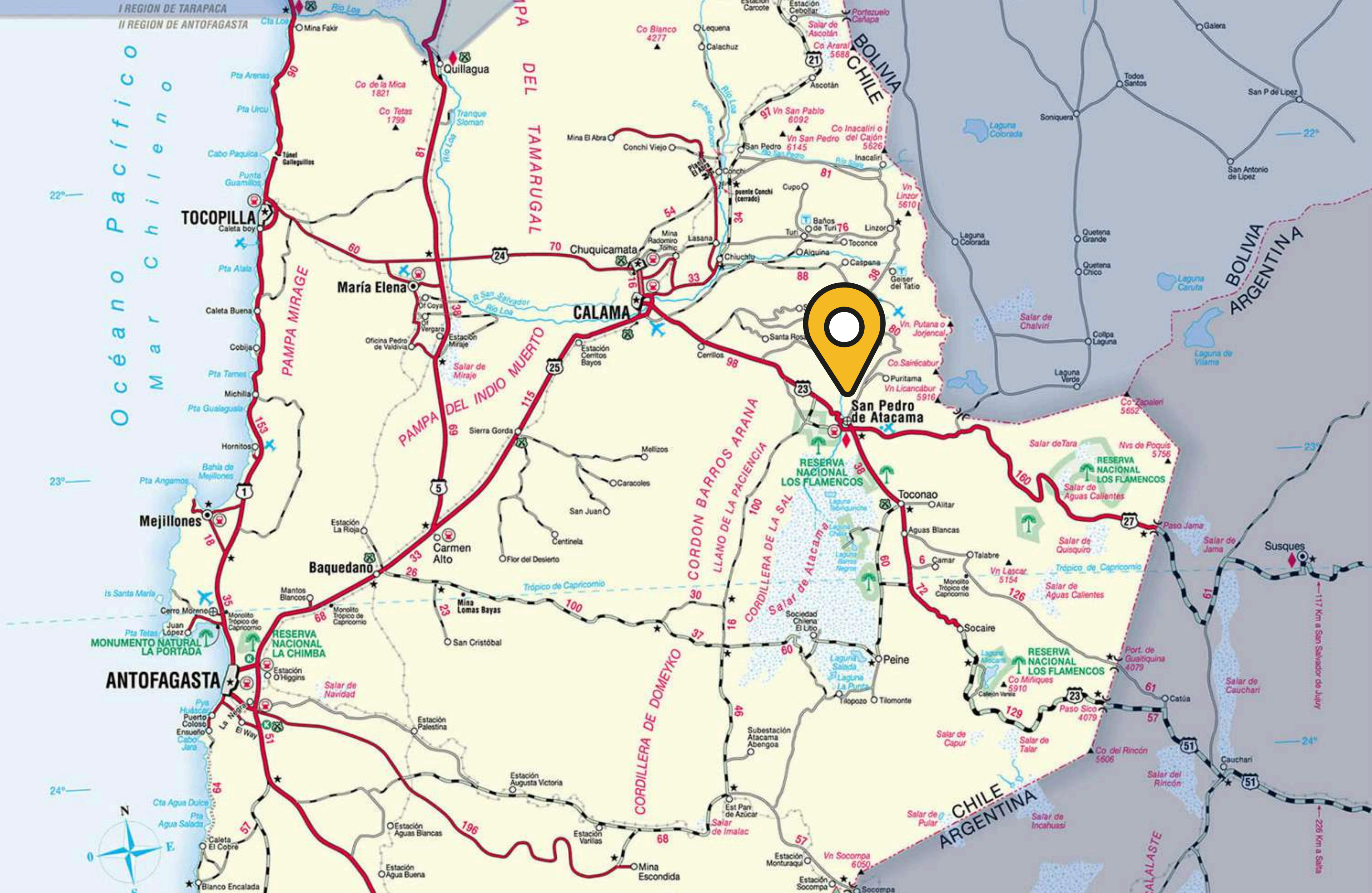
MICE



Tours and activities

SAN PEDRO DE ATACAMA





San Pedro de Atacama

CEJAR LAGOON: (cod.SPABT01): The Atacama Salt Flat is Chile's largest salt deposit, receiving water from the San Pedro River and mountain streams. Inside, the turquoise Cejar Lagoon offers a unique floating experience due to its high salt content. Next, we visit Ojos del Salar, two water pools fed by underground springs. Finally, at Tebenquiche Lagoon, the evaporating water forms salt crusts that reflect the Andes. The tour ends with a snack in the desert.

We visit:

- Cejar Lagoon
- Ojos del Salar
- Tebenquiche Lagoon

Schedule:

- Departure: 2:30 p.m.
- Return: 7:00 p.m. (summer) / 8:00 p.m. (winter)
- Duration: ~5 hours

Includes: Pick up/drop off, driver/guide, and snack.

Restrictions: Pregnant women, minimum age 7, people with hypertension, edema, or embolism (with medical approval).



San Pedro de Atacama

MOON VALLEY: (cod.SPABT02): It's a desert landscape and a geomorphological wonder. Once called Las Salinas by our ancestors, it's now known worldwide as the Valley of the Moon, named for its moon-like terrain. Declared a Nature Sanctuary in 1982 and part of the Los Flamencos National Reserve, it offers stunning geological views, especially at sunrise and sunset.

Highlights include Quebrada de Ckari, the natural formation Las Tres Marías, the majestic Duna Mayor, and viewpoints like Quebrada Honda, home to the famous Piedra del Coyote.

We visit:

- Amphitheater
- Duna Mayor
- 3 Marías
- Ckari Viewpoint (Piedra del Coyote)

Schedule:

- Departure: 3:50 p.m. (summer) / 2:50 p.m. (winter)
- Duration: 04:30 hours

Includes:

- Shared Tour: Pick up at the agency / Private Tour: Pick up at your hotel
- Driver/Guide (1 person)
- Shared Tour: Drop off in the center / Private Tour: Drop off at your hotel



San Pedro de Atacama

PURITAMA HOTSPRINGS: (cod.SPABT03): Puritama (from Kunza Puri-Agua, Tama-Caliente). Located in a large stone ravine, the area is designed for family relaxation, featuring a set of 8 warm water pools with temperatures ranging from 25 to 30°C. The water has medicinal and therapeutic properties due to the minerals brought by the Puritama River.

This marvel is a natural exception in the midst of the desert.

We visit:

- Puritama hotsprings

Schedule

- First Departure: 08:00/08:30 a.m. to 1:00 p.m.
- Second Departure: 1:00/1:30 p.m. to 6:00 p.m.
- Duration: Approximately 5 hours.

Includes:

- Pick up at the hotel
- Driver
- Arrival in the town

Restrictions: Pregnant women, minimum age: 7 years, people with hypertension, edema, or embolism (only with medical authorization)



San Pedro de Atacama

RAINBOW VALLEY: (cod.SPABT04): This magical place was formed by tectonic movements combined with volcanic activity millions of years ago, at the meeting point of the Domeyko Mountain Range, the Salt Mountain Range, and the Andes. Its name comes from the wide variety of colors visible in the hills of the valley, which reflect the richness and different concentrations of clays, salts, and minerals. These rocks are heavily weathered due to the environment and climatic conditions.

This expedition will also allow us to visit the Hierbas Buenas petroglyphs, of great historical importance, based on rock art where the Atacameño people left a trace of their culture (a place with significant geological content).

We visit:


- Petroglyphs
- Rainbow valley

Schedule:

- Departure: 07:00 a.m. - 07:30 a.m.
- Return: Around 1:00 p.m.
- Duration: Approximately 6 hours.

Includes:

- Pick up at the hotel
- Driver/Guide (1 person)
- Breakfast
- Drop-off in the town



San Pedro de Atacama

RED STONES: (cod.SPABT05): On this expedition, we will visit Toconao, a village known for its simplicity, calmness, and unique climate. We'll explore Laguna Chaxa in the Los Flamencos National Reserve, and the highland village of Socaire, where we'll see the church and learn about local agriculture. We'll also visit the Lagunas Miscanti and Meñiques, located at 4,200 meters in the reserve, surrounded by volcanoes and rich in wildlife. Finally, we'll go to Piedras Rojas, famous for its naturally red rocks.

We'll visit:

- Atacama Salt Flat, Laguna Chaxa
- Piedras Rojas
- Miscanti and Meñiques Lagoons
- Tropic of Capricorn
- Socaire
- Toconao

chedule:

- Departure: 06:30 a.m. - 07:00 a.m.
- Arrival: Approximately 5:30 p.m.
- Duration: Approximately 11 hours.

Includes:

- Hotel pick-up
- Driver/guide
- Breakfast on the way
- Lunch on the way
- Arrival at the village



San Pedro de Atacama

GEYSERS DEL TATIO: (cod.SPABT06): El Tatio (from Kunza “tata-iu,” meaning “The Grandfather Who Cries”) is one of the highest geyser fields in the world (temperatures range from -5°C to -20°C). Located in the Andes northeast of San Pedro de Atacama, it is the largest geyser field in the Southern Hemisphere and the third largest in the world, after Yellowstone (USA) and Dolina Giezerow (Russia). The most intense fumaroles occur between 6:00 and 7:00 a.m., with temperatures reaching up to 85°C . On the way back, you may see wildlife such as vicuñas, llamas, rheas, and vizcachas, while the flora features giant cacti, llaretas, and coirón. We will also visit the small ancestral village of Machuca, where the few inhabitants are mainly engaged in sheep herding and cheese production. Nearby is Laguna Salada, home to families of flamingos, ducks, and seagulls, set against a stunning landscape.

We visit:

- Geothermal Field
- Flora and Fauna (route)
- Machuca Village
- Putana Crossing

Schedule:

- Departure: 04:30/05:00 a.m. pick-up
- Arrival: Approximately 12:30 p.m.
- Duration: Approximately 7 hours 30 minutes

Includes:

- Hotel pick-up
- Driver/Guide (1 person)
- Breakfast
- Arrival in the village



San Pedro de Atacama

HIGHLANDS LAGOONS: (cod.SPABT07): On this expedition, we will visit Toconao, known for its simplicity and crafts, and explore Laguna Chaxa in the Los Flamencos National Reserve. We will then travel to the highland village of Socaire to see the church and local agriculture. At around 4,200 meters above sea level, we will visit Lagunas Miscanti and Meñiques, noted for their volcanoes and diverse wildlife, including flamingos and various bird species, as well as Llareta and Paja Brava plants.

We visit

- Atacama Salt Flat, Laguna Chaxa (Los Flamencos National Reserve)
- Lagunas Miscanti and Meñiques
- Socaire
- Toconao

Schedule:

- Departure: 06:00 a.m. - 06:30 a.m.
- Arrival: Approximately 2:00 p.m.
- Duration: Approximately 7 hours

Includes:

- Hotel pick-up
- Driver/Guide (1 person)
- Breakfast
- Arrival in the village



San Pedro de Atacama

ARCHAEOLOGICAL TOUR: (cod.SPABT08): At Bercovich Travels, we are committed to showcasing and teaching our history. We believe that before embarking on the various excursions or landscapes we offer, it is essential to start with our ancestors. This excursion takes you back in time to their era and connects you to the origins of the Atacameña Culture, visiting some of their archaeological sites rich in history, such as the Tulo Village and the Pucara de Quitor.

Tulo Village: One of the oldest sites chronologically, dating back to the first settlements in the Atacama Salt Flat basin, which can be visited, as there are older ones that are not accessible. Tulo has been preserved for centuries under the sand. **Pucara de Quitor:** An indigenous fortress, with one theory suggesting it was built due to internal conflicts among communities following the decline of the Tiwanaku Culture. It later became known for being one of the first sites of conflict between Spaniards and indigenous people.

We visit

- Pucara de Quitor
- Tulo village

Schedule:

- Departure: 09:00 a.m. - 09:30 a.m.
- Arrival: Approximately 1:00 p.m.
- Duration: Approximately 4 hours

Includes:

- Hotel pick-up
- Driver/Guide (1 person)
- Arrival in the village



San Pedro de Atacama

SALT FLAT ROUTE: (cod.SPABT09): Set in the heart of the Andes, this area stands out for its geological content. The famous Pakana Caldera has led to various geological formations that have been extensively studied. Technically, you walk across this caldera, encountering depressions and different sediments combined with the local flora and fauna.

We visit:

- Mirador Volcán Licancabur
- Panoramic views of the Atacama Salt Flat
- Quepiaco Wetlands
- Laguna Diamante
- Monjes de la Pakana
- Quisquiro Salt Flat

Schedule:

- Departure: 07:30 a.m. - 08:00 a.m.
- Arrival: Approximately 3:00 p.m.
- Duration: Approximately 7 hours

Includes:

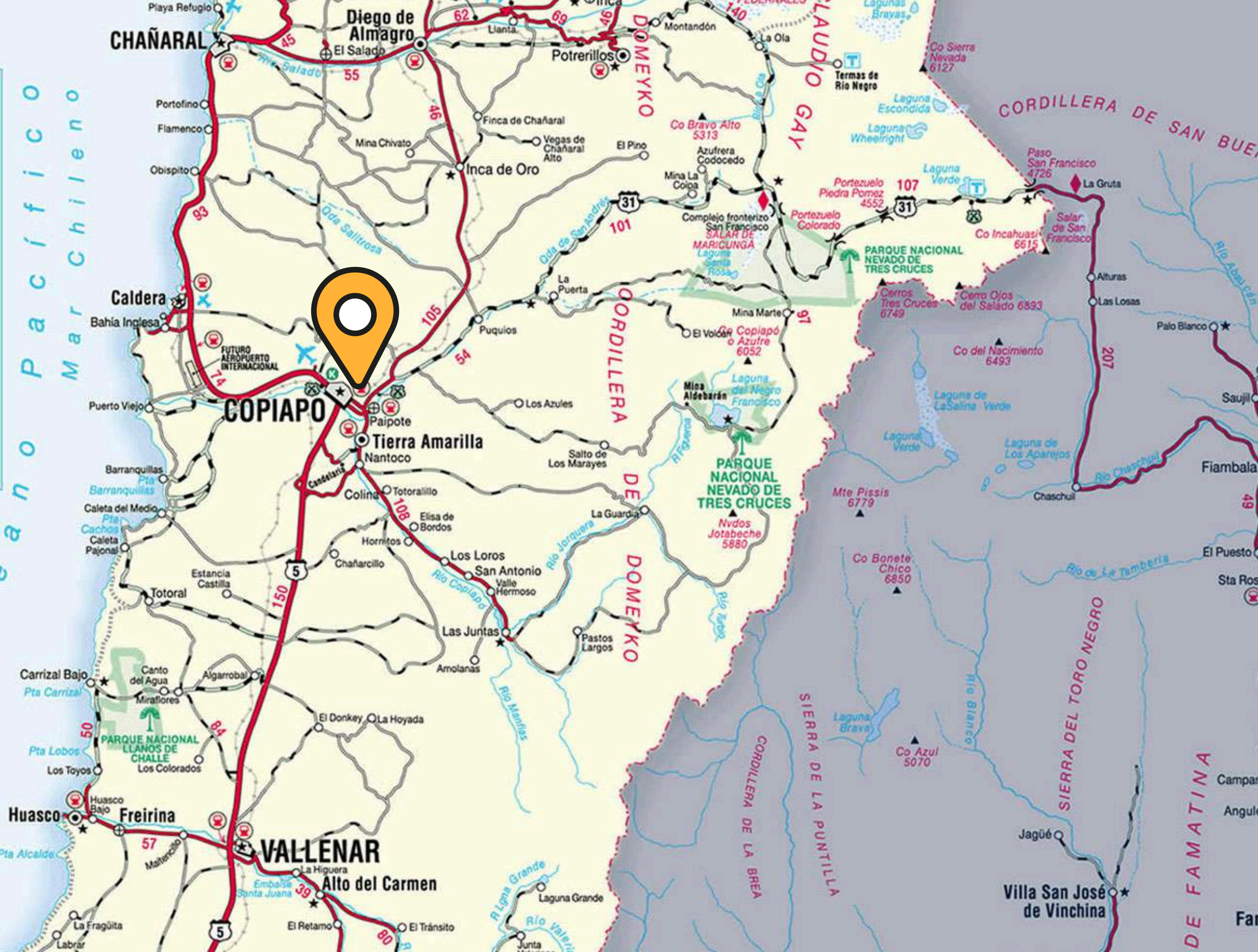
- Hotel pick-up
- Driver/Guide (1 person)
- Breakfast
- Lunch en route
- Arrival in the village



Tours and activities

COPIAPÓ





Copiapó

THE RESCUE OF THE SAN JOSE MINE (cod.COPBT01): On August 5, 2010, a collapse at the San José Mine near Copiapó left 33 miners trapped over 700 meters underground. During this tour, we will visit a dune area and, together with one of the rescued miners, visit the mine where, after nearly 70 days, a group of men emerged victorious from the depths of the earth.

Departure and Arrival: Copiapó (to be arranged).

- Duration: 4 hours.
- Includes: Transfers, snack, guide, and site guide 33.
- Excludes: Airport transfers, travel assistance insurance, unmentioned services.

Considerations and Recommendations:

- Transfers by minibus, bus, or van depending on the group. Maximum capacity of 15 pax.
- Snack includes water and a large cookie.
- Basic level walks suitable for people with limited mobility, depending on their condition.
- Wear comfortable clothing and shoes, sunscreen, sunglasses, water, a camera, and a willingness to share and enjoy.
- Schedules may change according to the season (summer-winter).
- Subject to availability at booking.
- The tourist center is closed Monday to Wednesday and on mandatory holidays..



Copiapó

ASTRONOMICAL CAMPFIRE (cod.COPBT02): The clearest and most transparent skies in Chile and the world are found in northern Chile. By a small campfire in the desert, alongside amateur astronomers and their manual telescopes, you'll have the chance to learn about our galaxy, its planets, and the universe in general. It's a unique experience in one of the best places for astronomical observation in Chile.

- Duration: 5 hours.
- Includes: Transfers, picnic, guide, and astronomical observation.
- Excludes: Airport transfers, travel assistance insurance, unmentioned services.

Considerations and Recommendations:

- - Transfers by minibus, bus, or van depending on the group. Maximum capacity of 15 pax.
- - Picnic includes tasting local products, cold and hot beverages.
- - Astronomical observation lasts approximately 2 hours.
- - Bring warm clothing for the night, a camera, and a willingness to share and enjoy.
- - Schedules may change according to the season (summer-winter).
- - The route does not have sanitary facilities.
- - Subject to availability at booking and weather conditions.



Copiapó

CHORRILO CLIFFS AND BAHIA INGLESA (cod.COPBT03): We will visit the port of Caldera and its Estación Cultural Center, which houses one of the most important fossil collections in South America. Later, we'll enjoy coastal cuisine in Bahía Inglesa before heading to the Protected Area of Isla Grande de Atacama in the Aguada de Chorrillos sector (photo), where we'll walk along its cliffs and beach, concluding with birdwatching at the Copiapó River Wetland.

- Duration: 10 hours
- Includes: Transportation, meals, guide, and entrance to the paleontological exhibit
- Not Included: Airport transfers, travel insurance, services not specified .

Considerations and Recommendations:

- Transfers by minibus, bus, or van depending on the group. Maximum capacity: 15 people
- Lunch includes a main dish and a drink. Snack includes water, fruit, juice, and a large cookie
- Paleontological exhibit closed on Mondays and holidays*
- Intermediate-level hikes, not suitable for people with limited mobility depending on their condition
- Bring comfortable clothes and shoes, sunscreen, sunglasses, water, a camera, and a desire to share and enjoy
- Timings may vary depending on the season (summer-winter)
- Subject to availability upon reservation



Copiapó

CACTI IN PAN DE AZUCAR NATIONAL PARK (cod.COPBT04): On a journey through the coastal desert of Atacama, we will visit Pan de Azúcar National Park, where the Camanchaca fog nourishes the abundant desert flora and fauna. We will stop by the Environmental Information Center (photo) and the CONAF Atacama cactus garden, where you'll learn about many unique cactus species native to the area. Afterward, we'll enjoy a traditional lunch at Caleta Pan de Azúcar. The tour will conclude with a 5km hike in the El Mirador sector, where we will observe cacti, shrubs, foxes, guanacos, and various birds.

- Duration: 10 hours
- Includes: Transportation, meals, guide, and park admission
- Not Included: Airport transfers, travel insurance, services not specified


Considerations and Recommendations:

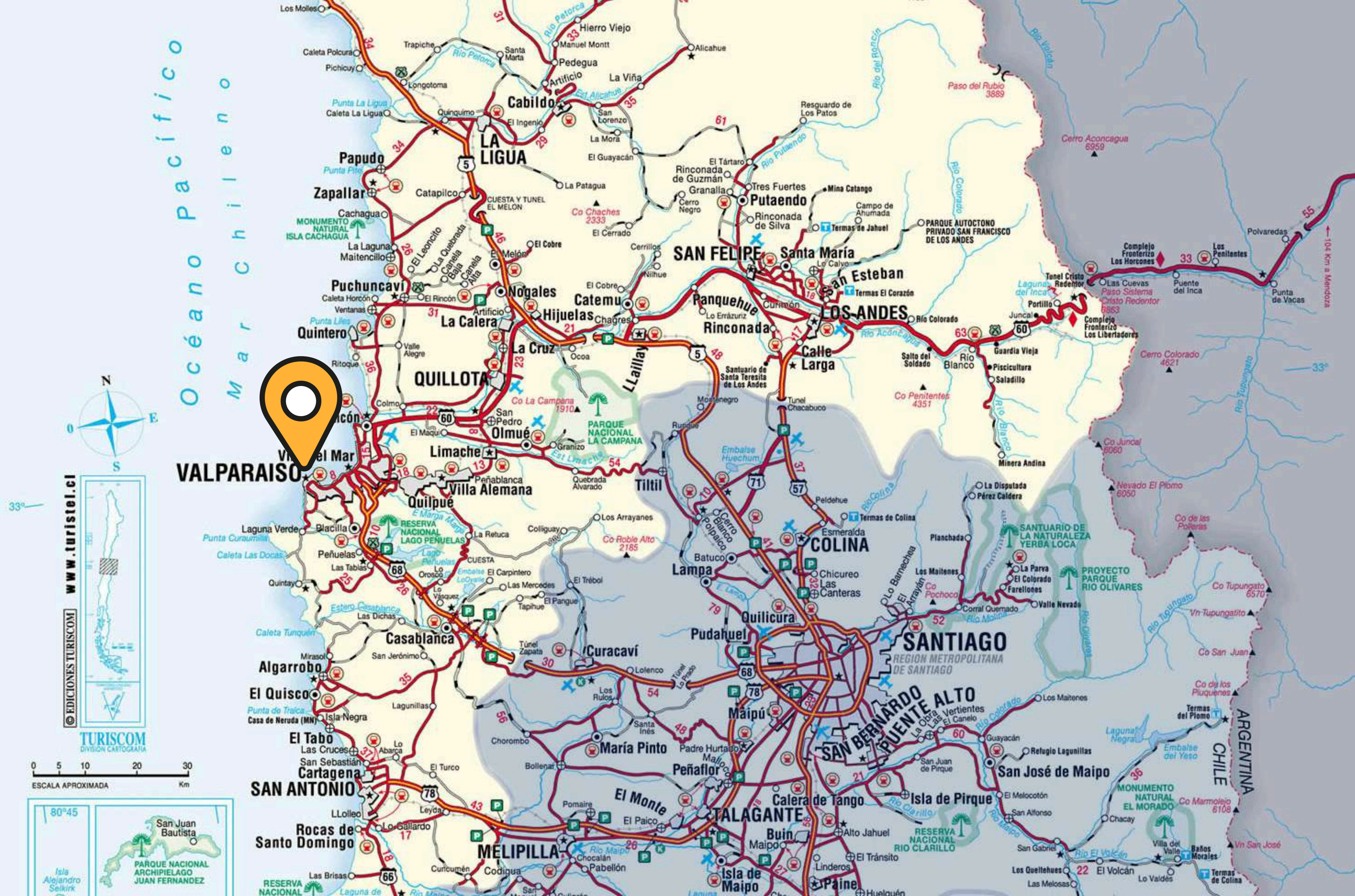
- Transfers by minibus, bus, or van depending on the group. Maximum capacity: 15 people
- Lunch at Caleta Pan de Azúcar includes an appetizer, main course, and drink
- Snack includes a large cookie, fruit, water, and juice
- Intermediate-level hikes, not suitable for people with limited mobility depending on their condition
- Bring comfortable clothes and shoes, sunscreen, sunglasses, water, a camera, and a desire to share and enjoy
- Timings may vary depending on the season (summer-winter)
- Subject to availability upon reservation



Tours and activities

Valparaíso – Vina del Mar





Valparaíso

CITY TOUR VALPARAISO - VIÑA DEL MAR (cod.VALBT01): Visit the city of Viña del Mar, known as "The Garden City," exploring its main tourist attractions (Quinta Vergara, Flower Clock, Casino, among others). The tour then continues to Valparaíso, where you'll fall in love with this city declared a UNESCO World Heritage Site. We will ride some of its funiculars, exploring Alegre and Concepción Hills, along with the Atkinson, Gervasoni, and 21 de Mayo promenades, ending at the famous Plaza Sotomayor.

- Duration: Approximately 4 hours
- Available: Year-round
- Includes: Guide and entrance fees where applicable. No restrictions.




Valparaíso

WALKING TOUR VALPARAISO (cod.VALBT02): We leave the hotel for a 3 to 4-hour tour of Valparaíso, suitable for all ages as it's calm and easygoing. The tour begins at Plaza de La Victoria, with its Brazilian trees, located in front of the Santiago Severin library, the naval club, and Valparaíso Cathedral, where the Edwards Palace once stood before the 1906 earthquake. From there, we'll take a local trolley to Plaza Aníbal Pinto, one of the city's main hubs, and then ride the historic Reina Victoria funicular.

This first stop offers great views of the city, just steps from Dimalow Passage, where we'll see a Lutheran church on Concepción Hill. As we walk, we'll pass landmarks like "El Desayuno" restaurant, the 19th-century Anglican church, and more. You'll see the unique topography of Valparaíso's hills and winding passages.

Next, we'll visit Paseo Atkinson, where you'll be charmed by the colorful houses, restaurants, and schools. From here, we can see graffiti dedicated to Pablo Neruda. We'll then head to Gervasoni Passage, an iconic city spot, and take the oldest funicular, from 1883, to Prat Street, the city's bustling area. We continue to Plaza Sotomayor, the heart of Valparaíso.

Here, you'll notice the Naval Building, Victoria Hotel, the Faculty of Arts and Culture, Germania Fire Station, and the port entrance. Most importantly, you'll see the monument to the heroes of the Naval Battle of Iquique. Our final stop is Paseo Yugoslavo, reached on foot from Plaza Sotomayor after taking the El Peral funicular.



Valparaíso

VALPARAISO AND ITS GRAFFITIS (cod.VALBT03): We start the tour in Barrio Puerto, exploring Echaurren, Sotomayor, and Wheelwright squares, as well as La Matriz Church and Puerto Market. This area is home to murals by renowned Chilean graffiti artists such as Cekis, Hes, Saile, and the Ha Crew, who have shaped Chilean muralism history.

Next, we head up to Aníbal Pinto Square, a bohemian spot filled with ever-changing murals, featuring works by artists like Aislap, El Odio, and Dana Pink. From here, we'll explore the Cerro Alegre and Cerro Concepción neighborhoods, known for their charming streets adorned with colorful murals. Here, we'll see works by artists like INTI Castro, La Robot de Madera, and Charquipunk, among others. The tour includes a visit to Paseo Yugoslavo, famous for its panoramic view and steps lined with urban art.

We continue towards Cerro La Cruz, a key area in the Valparaíso en Colores project, where local and international artists have revitalized the neighborhood with murals.

From here, we'll arrive at Cerro Cárcel, home to the former Valparaíso prison, now a cultural center. In this neighborhood, you'll find stunning murals by artists such as Dasic Fernández, Belgian artist Roa, and the Brazilian duo Pam and Tikka.

Finally, we'll visit the iconic Cerro Polanco, one of the most authentic areas of Valparaíso. Though this neighborhood was not originally part of the tourist circuit, a 2012 international graffiti festival transformed it into a giant canvas. The apartment blocks and streets of the hill are now covered in vibrant murals, showcasing the work of collectives like Crazys Crew and other international artists.

- Duration: 4 hours



Valparaíso

HALF DAY CASABLACA VINEYADS (cod.VALBT04): Visit the beautiful Casablanca Valley, famous for the excellent quality of its wines, which are exported worldwide. We will visit two of its vineyards, where you'll learn about the winemaking process and enjoy a wine tasting.

Duration: Approximately 4 hours

Available: Year-round

Includes: Guide and entry fees where applicable

No restrictions

FULL DAY CASABLACA VINEYADS (cod.VALBT04): Visit the beautiful Casablanca Valley, famous for the excellent quality of its wines, which are exported worldwide. We will visit two of its vineyards, where you'll learn about the winemaking process and enjoy a wine tasting. You will visit 3 vineyards and have lunch.

- Duration: Approximately 7 hours
- Available: Year-round
- Includes: Guide, lunch entry fees where applicable
- No restrictions



Valparaíso

ISLA NEGRA, TUNQUEN AND QUINTAY (cod. VALBT05): Departure from the hotel at the agreed time towards Isla Negra, located in the Province of San Antonio. After a 30-minute drive, we will reach the coast, passing through various beach resorts like Algarrobo and the picturesque fishing village of Quisco, until arriving at Isla Negra to visit the house museum where the famous poet Pablo Neruda (Nobel Prize for Literature 1971) lived. This house offers a privileged view and houses extensive collections of objects that the poet gathered throughout his life. Our return will follow an alternative route where we will visit the Tunquén beach resort and the Quintay cove, which once operated as a whaling station and now features a museum and various seaside restaurants.


- Duration: Approximately 7 hours
- Available: Year-round
- Includes: Guide and entry fees where applicable
- No restrictions



Valparaíso

FULL DAY NORTHERN BEACHES (cod.VALBT05): The tour begins at your hotel, heading 70 km north of Viña del Mar to the seaside resort of Maitencillo, where we will walk along its beaches and admire its varied architecture. We then continue to the exclusive resorts of Cachagua and Zapallar, known for their Mediterranean and modern architecture, as well as their beautiful fishing cove and rocky coastline. At 1:00 pm, lunch is at the passengers' expense. Afterwards, we will visit the park cemetery with its imposing sea cliffs.

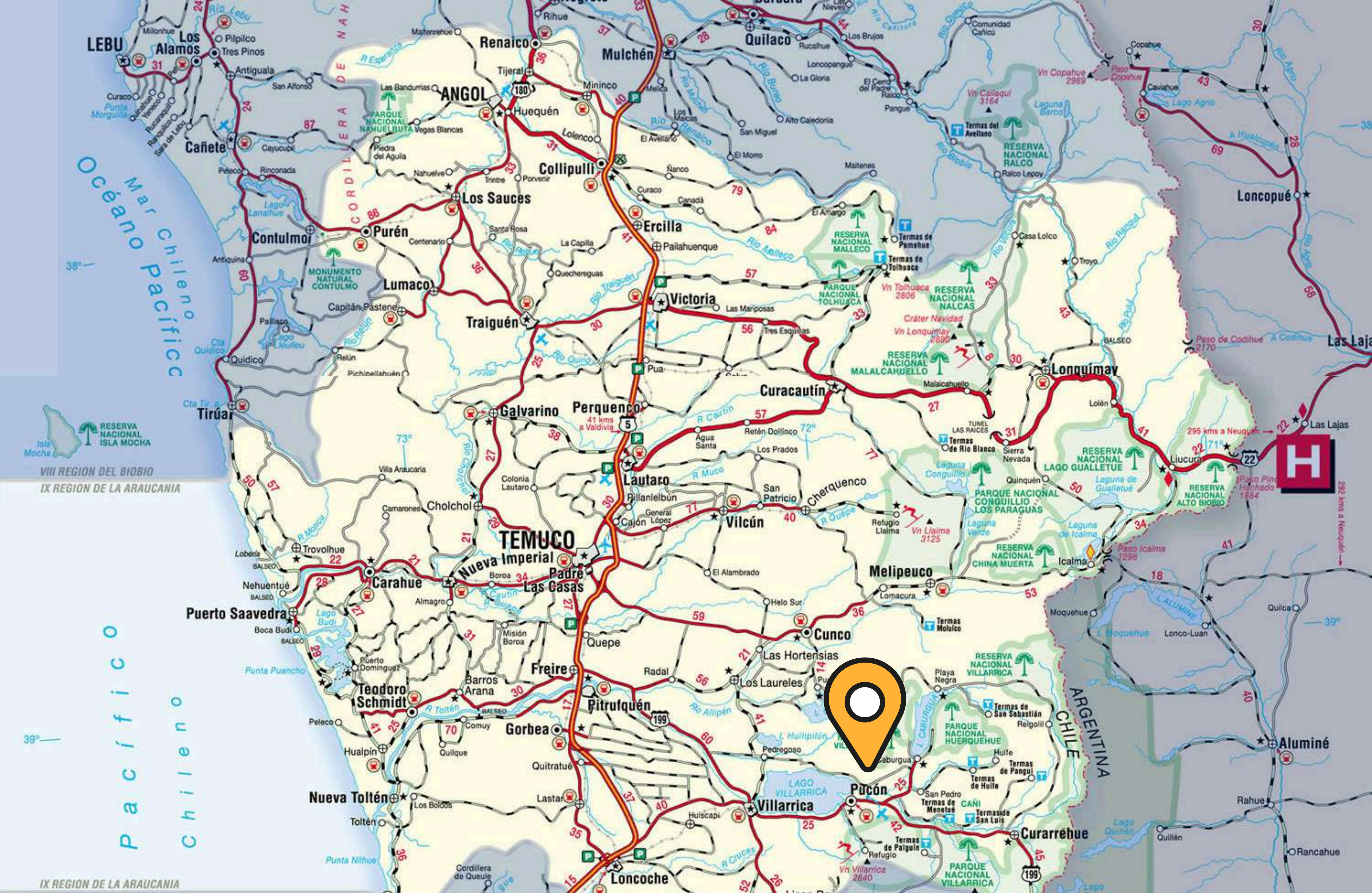
- Duration: Approximately 7 hours
- Available: Year-round
- Includes: Guide and entry fees where applicable
- No restrictions



Tours and activities

La Araucanía





Temuco

HALF DAY CITY TOUR TEMUCO (cod. *TEMBT01*): This tour offers insights into the former Kingdom of Araucanía and its regional capital, Temuco, a name that means "water of the temu tree" (a medicinal plant) in the Mapudungun language. We will visit traditional locations such as Cerro Nielol, where archaeological finds like ceramics and funerary urns of the Mapuche people have been discovered. A significant historical-cultural landmark here is "La Patagua del Armisticio," a symbolic tree commemorating the peace agreement between Chileans and Mapuches during the Conquest and Pacification of Araucanía and its integration into the Republic of Chile. This site was a refuge and stronghold of Mapuche resistance.

In this historic tour, we will visit the Regional Museum of Araucanía, which preserves the cultural heritage of the region. The museum features exhibits such as the park and its photographic displays, the history of the Thiers House, and the "Dreams of the Rütrafe" collection of Mapuche silverwork. Exhibits span from hunter-gatherer societies to European settlers, among others. Inside, we will also visit the regional crafts store of Fundación Chol-Chol, which promotes the concept of "fair trade Mapuche." This cultural journey provides a comprehensive overview of the region's history before returning to the hotel.

- Duration: Approximately 4 hours
- Available: Year-round
- Includes: Guide and entry fees where applicable
- No restrictions



Pucon

HALF DAY CITY TOUR PUCON (cod.PUCBT01): Departure from the hotel at the agreed time to begin the tour of the resort town of Pucón, visiting key points of interest that reflect the cultural life and self-sufficiency of the locals. We will start by visiting traditional wood crafts and flowers, where we will take part in their production. Then, we will circle around Lake Villarrica with a short stop at the pier, continuing our tour along the main streets such as Pedro de Valdivia and Miguel Ansorena, leading us directly to the Franciscan Monastery of the Poor Clares of Pucón. Built in 1956, it is situated in a special location on a small hill, offering the best view of the city of Pucón. We will return to the city, heading straight to the commercial and gastronomic center through O'Higgins and Fresia streets, where we will find excellent restaurants and buildings constructed from native wood. We will also see the main square, known for its green spaces, wooden sculptures, and tree species that add a unique touch to the surroundings. The tour will continue across the hanging bridge in the Quelhue area, located over the famous Trancura River, before returning to the hotel.

- Duration: Approximately 4 hours
- Available: All year round
- Includes: Guide and entry fees where applicable
- No restrictions



Pucon

CITY TOUR PUCON - VILLARRICA(cod.PUCBT02): On this visit, we will uncover the most significant secrets of the cultural history of Pucón and Villarrica, now two of the most important tourist centers in our country. In Villarrica, located 26 km from Pucón, we will visit the Museo de la Universidad Católica de Villarrica to see a collection of traditional and pre-Hispanic instruments, as well as a significant historical exhibit about the city. We will also visit the Catholic Cathedral and the beautiful promenade on the west side of Lake Villarrica, and explore the city's viewpoint and commercial center. Villarrica is known for its craftsmanship in wood, stone, and textiles, which can be appreciated at the Fritz Artisan Market and local crafts, where we will find a typical Mapuche Ruka (a traditional straw house). After visiting Villarrica, we will continue to Pucón, located at the foot of the majestic Villarrica Volcano, to visit the famous Playa Grande, where we can enjoy views of the tranquil Lake Villarrica. We will also visit La Poza, an old beach where timber was once collected to be transported by steamships to Villarrica in the 1800s. Today, La Poza is a wonderful spot with a privileged view of the majestic Villarrica Volcano and its surroundings, where we can enjoy its tranquility, silence, and lush natural greenery while spotting local bird species. We will continue with a visit to the famous wooden flower crafts, where we can learn about their unique production and, if desired, participate in their handmade creation. Finally, we will head to the Monasterio de las Monjas Clarisas viewpoint for panoramic views of Pucón. We will then visit the city's main square to see its ancient trees and explore the heart of this important southern Chilean town. The tour ends with a return to your hotel in Pucón.

- Duration: Approximately 4 hours
- Frequency: All year round
- Includes: Entrance to museums where applicable



Temuco

CULTURAL TOUR TEMUCO WITH LUNCH(cod.TEMBT02): Departure from Pucón to the capital city of the Araucanía region, Temuco, located 110 km away. The name Temuco, in the Mapudungun language, means “water of the temu” (medicinal tree). This excursion focuses on the city’s history, the Mapuche influence, and the early years of our Nobel Prize winner Pablo Neruda. Upon arrival in Temuco, the tour will start at the Cerro Nielol natural reserve, a significant site in Chile’s history and the region, where the peace agreement between the Mapuche people and the Chilean army was signed, marking the beginning of the pacification of Araucanía. We will then proceed to the city center, where we will visit the historic Municipal Market, an important tourist and commercial hub featuring a typical display of local crafts. After exploring the market, passengers will enjoy lunch at a typical local restaurant. In the afternoon, the tour will conclude at the Pablo Neruda Railway Museum, a beautiful blend of the famous poet’s work and the old trains that have shaped the region’s history. Return to Pucón.

- Duration: 7 to 8 hours
- Available: All year round
- Includes: Guide, entrance fees where applicable, and lunch
- No restrictions



Pucon

HD HORSEBACK RIDING AT HUEPIL MALAL OR ANTILCO EQUESTRIAN CENTER

(cod.PUCBT03): Departure at the agreed time for an exciting horseback ride through the enchanting landscapes surrounding Pucón. Passengers will head to the Huepil or Antilco area, 27 kilometers from Pucón, via a beautiful rural road typical of southern Chile. At the equestrian center, horseback rides can last from three hours to several days, depending on the request. An experienced rider with many years of training will accompany us on this incredible adventure. No advanced riding skills are required; just trust the guide and the horse, both very familiar with the local winter and summer trails. After being equipped with all the necessary gear, passengers will embark on a visual journey through the breathtaking volcanic mountain range of the Araucanía. Along the way, riders will be treated to stunning views of the majestic Pehuenche landscapes, gentle hills covered with crops, dormant volcanic craters, and dense forests beneath a perfect sky. The scene is completed by tree branches, fallen trunks, and small red fruits like wild roses. To conclude the ride, the guide and rider traditionally offer a delightful combination of Chilean red wine and Spanish chorizo, sharing stories about life and horses. The horseback ride lasts about two and a half to three hours. After this adventure, we will return to the hotel in Pucón.

- Duration: 4 to 5 hours
 - Available: All year round
 - Includes: Specialized guide at the equestrian center, snack, and insurance
 - Restrictions: Activity subject to weather conditions and passenger's physical condition
-



Pucon

HD PUCON AND VOLCANIC CAVES (cod.PUCBT04): Departing from the hotel in Pucón, we head toward the volcanic caves of Villarrica Volcano, located 14.5 km away. We will begin an intriguing tour that offers an introduction to the region's volcanology and geomorphology. Here, we will explore a lava tunnel situated 200 meters underground and stretching 650 meters in length, formed by one of the many eruptions of the Villarrica Volcano over time. We will visit the "Casa de los Volcanes," which showcases a photographic sequence of the six most significant eruptions, as well as seismographs and other instruments used to monitor volcanic activity. Afterward, we continue toward the center of the touristic city of Pucón. The city's renowned beauty will be highlighted with a visit to traditional wooden flower crafts, where we will participate in their fascinating creation. We will also visit the pier, the Poza of Pucón, the main street O'Higgins, and Fresia Street, known for its excellent restaurants and the charming Plaza de Armas, among other city highlights. Return to the hotel.

- Duration: 4 hours
- Available: All year round
- Includes: Specialized guide in volcanic caves and entry to Villarrica National Park
- Restrictions: Subject to weather conditions.



Pucon

HD RIVERS AND VALLEYS (cod.PUCBT05): Departing from Pucón at the agreed time, we head toward the international road in the Palguin sector to visit the most impressive waterfalls in the area: "Palguin," "La China," "El León," all located near Villarrica National Park, one of the most beautiful in the region. We continue to the Ojos and Lake Caburgua, a lake of entirely volcanic origin, with a walk around the waterfalls offering a stunning view of the Blue Lagoon. We return to Pucón along a trail that follows the Liucura River, providing a breathtaking view of the Quetrupillán, Villarrica, and Lanín volcanoes. Finally, we reach the "La Pasarela de Quelhue" area, a suspension bridge crossing the Trancura River, before arriving back in Pucón.

- Duration: 4 hours
- Available: All year round
- Includes: Specialized guide in volcanic caves and entry to Villarrica National Park
- Restrictions: Subject to weather conditions.



Pucon

FD TREKKING HUERQUEHUE NATIONAL PARK PUCON WITH LUNCH (cod.PUCBT06):

Departing from the hotel, head 33 km east of Pucón to reach Huerquehue National Park, which spans 12,500 hectares. This mountainous area is known for its moderate slopes and stunning beauty, featuring ravines, hills, and forests of Araucaria and Lenga trees, among others. The park is home to unique wildlife such as Darwin's frog, the culpeo fox, and the Chilean condor in its higher elevations. Huerquehue is famed for its extensive network of trails, making it a favorite for nature lovers and trekking enthusiasts. Trails include Los Lagos (8.8 km, 7 hours round trip), Quinchol (5 km, 4 hours round trip), Los Huerquenes (20.7 km, 2 days), San Sebastián (8 km, 10 hours round trip), and Ñirrico (0.8 km, 1 hour round trip). The park is part of the Andean-Patagonian Forests Region and is located within the Araucanía Mountain Range. The main watercourses in the park include the Renahue, Blanco, and Quinchol rivers, as well as numerous smaller streams with permanent flow. There are 20 lagoons, most of which cover less than 7.5 hectares, with the most notable being Lake Toro (27.5 ha), Lake Verde (32.5 ha), and lagoons such as Chica, Los Patos, Huerquehue, Escondida, Seca, Clara, Las Avutardas, Angelina, and Los Cóndores. These water bodies are part of the Toltén River watershed. The Araucaria tree, an essential species in the park, has great ethnobotanical significance, historically serving as a food source (piñón seed) for the Pehuenche people. Archaeological findings, such as pottery remains and rock shelters, indicate occasional human occupation in the park.

- Duration: 7 to 8 hours
- Available: All year
- Includes: Guide and entry to Huerquehue National Park
- Restrictions: Subject to weather conditions.



Pucon

HD BASE OF VILLARRICA VOLCANO AND SKI CENTER (cod.PUCBT07): Villarrica National Park offers a stunning display of high mountain volcanic landscapes, with its most prominent feature being the majestic Villarrica Volcano dominating the scenery. The park is known for its variety of native forests, lava fields, valleys, lakes, lagoons, diverse native wildlife, and the rugged topography typical of the Andes, featuring high peaks and steep ravines. The park includes three volcanoes: Villarrica (2,847 m), Quetrupillán (2,360 m), and Lanín (3,746 m), which attract climbers alongside its forests and glaciers. Departing from the hotel, the tour takes you to one of the park's entrances, leading to the base of Villarrica Volcano. From here, you'll enjoy views of the surrounding lakes and volcanoes. After a short walk along a lava trail, the transfer will take you to the ski center's café, where you can explore this beautiful area.

- Duration: 3 to 4 hours
- Available: All year
- Includes: Guide and entry to Villarrica National Park
- Restrictions: Subject to weather conditions.



Pucon

FD CONGUILLIO NATIONAL PARK WITH BOX LUNCH (cod.PUCBT08): This full-day tour begins 124 km from Pucón, traveling through Melipeuco to reach Conguillio National Park. The park is a fusion of the former Conguillio and Los Paraguas parks, known for their shared ecological and geographical features. Conguillio is famous for its extensive native forests, particularly the araucaria trees, crystal-clear lagoons, and the magnificent Llaima Volcano. Highlights include the Lago Conguillio, nestled at the foot of Sierra Nevada and surrounded by lush vegetation, as well as other natural attractions like the Verde, Arco Iris, and Captrén lagoons, Triful-Triful Falls, and Sierra Nevada's hiking trail with panoramic views of the volcano and glaciers.

The park is rich in biodiversity, with wildlife such as the monito del monte (the world's smallest marsupial), condors, and various aquatic birds. Several trails allow visitors to explore the park's geological and ecological wonders, such as "Sierra Nevada," "Los Carpinteros" (through araucaria and lenga forests), and "Cañadón del Triful-Triful," revealing the area's volcanic history. This tour offers one of the most impressive combinations of nature in Chile, with the unique lava flows of Llaima Volcano being a particular highlight.

- Duration: 9 to 10 hours
 - Available: Year-round
 - Includes: Guide, entry to Conguillio National Park, and box lunch.
-



Pucon

FD NAHUEL BUTA NATIONAL PARK WITH BOX LUNCH (cod.PUCBT09): Departing from our hotel in Temuco, we'll travel along Route 5 South to the city of Angol, located 131 km away. Our destination is Nahuelbuta National Park, 35 km northwest of Angol, situated in the highest part of the Nahuelbuta mountain range at altitudes between 950 to 1,565 meters above sea level. The park's landscape is dominated by impressive araucaria forests, accompanied by other significant species such as coigüe, lenga, and raulí. In the park's higher areas, you can find Ñire and coirón trees.

The park's highest peaks include Anay, Piedra del Águila, and Alto Nahuelbuta, reaching 1,450, 1,460, and 1,565 meters respectively. Notable scenic areas include Pehuenco, a small valley with crystal-clear streams surrounded by araucaria, oak, and coigüe forests; Piedra del Águila, a natural lookout offering panoramic views; Coimallín with its untouched landscapes; and Las Turberas, known for its insectivorous plants. There are two main hiking trails: Piedra del Águila, offering views from the Andes to the Pacific Ocean on clear days, and Cerro Anay, showcasing beautiful vegetational communities and lush green landscapes.

After this enchanting encounter with nature, we return to our hotel in Temuco.

- Available: Year-round
- Includes: Box lunch and entry to National Parks.



Temuco

FD NATURAL RESERVE MALALCAHUELLO WITH BOX LUNCH (cod. *TEMBT03*): Departure from Temuco along Route 5 South, 150 km away. We take the detour from Victoria or through Lautaro to the Curacautín area until we reach the Malalcahuello Natural Reserve, home to the majestic Llaima and Lonquimay volcanoes and beautiful waterfalls such as La Princesa, El Indio, and Malleco. This reserve stands out for its great biodiversity in flora and fauna. The most notable vegetation includes the ancient Araucaria trees; there are areas of pure forests where species reach up to 1,200 years old. After the Alerce, it is the second oldest tree species. Other significant species include the Cordillera Cypress, Coigües, Robles, Raulí, Lengas, and Ñirres. Malalcahuello is home to a wide variety of animals; among the mammalian predators, the pumas and foxes (chilla and culpeo) are the largest, followed by the quique and guiña. Among the birds, there are various species of ducks, condors, traros, eagles, and pigeons. On the slopes of the Lonquimay volcano and within this reserve is the Corralco Ski Resort, known for being the only ski center in the country with year-round powder snow. Lunch will be taken (depending on time and location) at a restaurant in the Malalcahuello Hot Springs or a similar establishment located near the reserve's boundary.

- Duration: 9 to 10 hours
- Available: All year round
- Includes: guide, entrance to Conguillio National Park, and box lunch



Temuco


FD NATURAL RESERVE MALALCAHUELLO WITH BOX LUNCH (cod. *TEMBT03*): Departure from Temuco along Route 5 South, 150 km away. We take the detour from Victoria or through Lautaro to the Curacautín area until we reach the Malalcahuello Natural Reserve, home to the majestic Llaima and Lonquimay volcanoes and beautiful waterfalls such as La Princesa, El Indio, and Malleco. This reserve stands out for its great biodiversity in flora and fauna. The most notable vegetation includes the ancient Araucaria trees; there are areas of pure forests where species reach up to 1,200 years old. After the Alerce, it is the second oldest tree species. Other significant species include the Cordillera Cypress, Coigües, Robles, Raulí, Lengas, and Ñirres. Malalcahuello is home to a wide variety of animals; among the mammalian predators, the pumas and foxes (chilla and culpeo) are the largest, followed by the quique and guiña. Among the birds, there are various species of ducks, condors, traros, eagles, and pigeons. On the slopes of the Lonquimay volcano and within this reserve is the Corralco Ski Resort, known for being the only ski center in the country with year-round powder snow. Lunch will be taken (depending on time and location) at a restaurant in the Malalcahuello Hot Springs or a similar establishment located near the reserve's boundary.

- Duration: 9 to 10 hours
- Available: All year round
- Includes: guide, entrance to Conguillio National Park, and box lunch



Tours and activities

Ethnic excursions and tours



Pucon

H/D MAPUCHE INTERCULTURAL VILLAGE OF CURARREHUE WITH TASTING:(cod MAPT01): Departure from the hotel to take the international route to Argentina, heading to the town of Curarrehue, located 35 km from Pucón. This town is particularly significant for having a Mapuche population of around 70% of the Lacustrine Araucanía region. In this unique mountain town, we will visit the Mapuche intercultural village of Trawupeyüm, which features an important thematic display of the special Mapuche worldview. The village museum offers a wide range of photographic information, a display of Mapuche silver jewelry, and a varied exhibition of typical instruments and traditional clothing of our Chilean ethnicity. Visitors will also receive a guided explanation of the culture and customs of the brave Mapuche people. Next, we will visit a Mapuche community where we will share time with a local family and have the opportunity to taste their typical dishes, which include vegetables, catutos, sopaipillas, Chilean pebre, and mudai. We will also learn about their customs, music, and unique worldview, from a people of warriors and farmers with over 12,000 years of history. After this enjoyable cultural activity, we will return to the town of Pucón.

- Duration: 4 to 5 hours
- Available: All year round
- Includes: guide and tasting



Pucon

F/D MAPUCHE COMMUNITY LAKE BUDI WITH LUNCH(cod MAPT02): Departure to Lake Budi, located 190 km from Pucón and 88 km from the capital city of the Araucanía region (Temuco). Lake Budi is situated in the communes of Puerto Saavedra and Puerto Domínguez, towards the coast of the Araucanía region, an area predominantly developed by the Mapuche people. In this region, the indigenous Mapuche communities preserve their native language, Mapudungun, along with their cultural traditions and their traditional houses called "Rukas," which are primarily built from wood and straw. In this unique place, visitors will be able to share in the daily tasks and customs of the Mapuche people, and taste their distinctive cuisine, which is based on the fruits of the land and their particular worldview. After enjoying a typical Mapuche lunch, passengers will return to Pucón, but not before stopping to visit Carahue, a picturesque town on the banks of the Imperial River, which was once the navigational route of the Mapuches and their canoes, and is also a typical area for cultivating the famous "Caraguina" potato, known throughout the country. After this visit, we will return to Pucón.

- Duration: 9 to 10 hours
- Available: All year round
- Includes: guide, typical Mapuche lunch
- No restrictions
- Includes: guide and tasting



Pucon

F/D NATURE AND ANCESTRAL CULTURE EXCURSION LAKE BUDI WITH LUNCH INCLUDED (cod MAPT03):

Departure from Pucón to Lake Budi (190 km) to explore the Quechucahuin community. We will visit and learn about the work of a local artisan, where passengers will observe and participate in the process of making crafts using loom and clay. The area also boasts great biodiversity, providing an opportunity to observe typical fauna, which will take place in Puerto Domínguez and Vega López, south of Lake Budi. A visit to Aillarrehue, Llangui (a Mapuche prayer site) will follow. Arrival at the Llaguepulli community, at Kom Che Ñi Ruka (The House of All), where participants will attend a conference on Mapuche culture, worldview, and organizational system. Lunch will be provided. At Paliwe and Cabaña Ad Lewfu (Lake View), participants will engage in traditional Mapuche games (Palin, Fűw Aukantun, and Aguar Kűzen), and experience Mapuche music and dance, along with an apew (story) and history of the Mapuche community. There will also be options for free activities such as guided walks, horseback riding, wagon rides, and/or boat trips. After this cultural day, return to Pucón. Note: The program requires a minimum of 5 participants and a maximum of 35. The schedule is flexible regarding duration, start, and end times.

- Duration: 9 to 10 hours
- Available: Year-round
- Includes: guide, traditional Mapuche lunch
- No restrictions



Pucon

F/D EXCURSION: MAPUCHE ARTS AND KNOWLEDGE LAKE BUDI PUERTO DOMÍNGUEZ: (cod MAPT04): Departure from Pucón to travel 190 km through typical landscapes of southern Chile. In Puerto Domínguez, we will visit the Llaguepulli community. From a traditional local dock, we will head to the Ruka Ad Lewfu, a journey that can be made by cart and/or horseback. A visit to a medicinal garden will follow. At Kom Che Ñi Ruka, passengers will participate in a Mapuche cooking workshop and attend a conference where they will engage in experiences of Mapuche culture. A traditional lunch will be served, followed by a visit to local artisans to observe the crafting process. The day will conclude with participation in a cultural and artistic program. After this incredible day, return to Pucón.

- Duration: 9 to 10 hours
- Available: Year-round
- Includes: guide, traditional Mapuche lunch
- No restrictions



Pucon


F/D EXCURSION: MAPUCHE ARTS AND KNOWLEDGE LAKE BUDI PUERTO DOMÍNGUEZ: (cod MAPT04): Departure from Pucón to travel 190 km through typical landscapes of southern Chile. In Puerto Domínguez, we will visit the Llaguepulli community. From a traditional local dock, we will head to the Ruka Ad Lewfu, a journey that can be made by cart and/or horseback. A visit to a medicinal garden will follow. At Kom Che Ñi Ruka, passengers will participate in a Mapuche cooking workshop and attend a conference where they will engage in experiences of Mapuche culture. A traditional lunch will be served, followed by a visit to local artisans to observe the crafting process. The day will conclude with participation in a cultural and artistic program. After this incredible day, return to Pucón.

- Duration: 9 to 10 hours
- Available: Year-round
- Includes: guide, traditional Mapuche lunch
- No restrictions



Tours and activities

Hotsprings and wellness



Pucon

H/D TERMAS DE SAN LUIS (cod HOTBT01): About 30 km from Pucón, you will find the San Luis Hot Springs, an ideal place for nature lovers or those who enjoy night swimming under the mountain dew. In the midst of this beautiful natural setting, you will discover thermal baths and saunas, perfect for an intensive and complete relaxation treatment. San Luis offers the best of nature, surrounded by lush shrubs and wild vegetation. There are two thermal pools, rich in pure minerals, recommended for improving skin conditions, the nervous system, and, of course, restoring energy lost to stress and fatigue. One pool is fully covered and heated to 37°C, while the other is outdoors with temperatures between 39°C and 40°C. You will enjoy the local flora and fauna, as the location provides a perfect setting with fresh mountain air and a privileged environment for the best photography. Afterward, we will return to the hotel at the scheduled time.

- Duration: 4 hours
- Available: year-round
- Includes: guide and entrance fees



Pucon

H/D MENETUE WELLNESS CENTER(cod HOTBT02): Located just 30 km from Pucón, with only 5 km of unpaved road, Menetue Thermal Park offers 40 hectares of native forest alongside the Ancapulli Lagoon, where visitors can fully enjoy nature. Thermal pools and wells with the most beneficial waters, rich in salts and minerals, provide the perfect complement to completely rejuvenate, restore energy, and stay healthy naturally. The thermal waters contain potassium, calcium, and lithium, among others. The park has two covered pools located in the main building, featuring spacious and comfortable changing rooms, as well as a fine restaurant where you can enjoy exquisitely prepared dishes. Return to the hotel at the agreed time.

- Duration: 3 hours
- Available: year-round
- Includes: guide and entrance fees
- No restrictions



Pucon

H/D HUIFE HOTSPRINGS (cod *HOTBT03*): Departure from the hotel to head towards one of the most renowned thermal centers in the region, where you will have the opportunity to enjoy thermal waters rich in minerals that originate from the Pacific Ring of Fire. The Huife Hot Springs, located about 33 km from Pucón, are set alongside the Liucura River and surrounded by beautiful vegetation. The water temperature ranges between 38°C and 58°C, with two outdoor pools, plus hot tubs and semi-covered pools. There is a cozy restaurant offering international cuisine and a café. Return to your hotel.

- Duration: 3 hours
- Available: year-round
- Includes: guide and entrance fees
- Restrictions: Towels not included



Pucon

F/D GEOMETRIC HOTSPRINGS (cod HOTBT04): Departure from your hotel to the Geometric Hot Springs, located 86 km away, passing through the traditional resort town of Licanray and the village of Coñaripe, both situated on the shores of Lake Calafquén. The Geometric Hot Springs are located within the majesty and beauty of Villarrica National Park and offer a new and original thermal experience in Chile. They are situated next to the Aihué stream and are known for their abundance of thermal springs—about 60 in total—which emerge from the Aihué ravine at a temperature of 80°C. This thermal center has 16 hot spring pools, each separated from the others, with water temperatures ranging from 35°C to 42°C, along with 4 cold water pools. Enjoy time to relax in these pools.


- Duration: 6 to 8 hours
- Available: year-round
- Includes: guide and entrance fees
- Restrictions: None



Pucon

H/D PUCON INDOMITO HOTSPRINGS (cod HOTBT05): Located approximately 30 km from Pucón, you'll find the Pucón Indómito hot springs, an ideal spot for nature lovers or those who enjoy nighttime swimming under the mountain mist. In this beautiful natural setting, there are three thermal pools—two outdoor and one covered—kept at temperatures between 30°C and 39°C, perfect for a complete and intense relaxation treatment. Enjoy a day filled with beautiful hot tubs at around 42°C, and take in the surrounding flora and fauna in an ideal mountain environment, perfect for great photography. Return to the hotel at the pre-arranged time.

- Duration: 4 hours
- Available: year-round
- Includes: Transfer and entrance fees
- Restrictions: Towels not included
- Guide available in English, Spanish, Portuguese, German, or French



Tours and activities

Adventure Tourism



Pucon

RAFTING RÍO TRANCURA BAJO / (BTAV 02) RAFTING RÍO TRANCURA ALTO

(cod ADVBT01): Departure from the hotel in Pucón, we will head to the famous Trancura River, located 15 minutes from the city center, to start an unforgettable adventure: rafting. This thrilling activity guarantees excitement, as participants will safely descend the river on a raft through rapids classified as levels 3 and 4. The experience is guided by specialized instructors and a safety boat accompanies the group throughout the journey, which lasts approximately one to one and a half hours. Special water suits and certified safety equipment are provided, significantly reducing the risk of this sport. We will navigate through the well-known rapids of the Trancura River, learning about river navigation after receiving prior instruction to ensure a fun and safe experience while understanding the difficulty levels we will face.

- Duration: 3 to 4 hours
- Available: All year round
- Includes: Transportation, specialized guide, and complete equipment
- Restrictions: Subject to weather conditions based on water levels.



Pucon

H/D CANOPY (cod ADVBT02): This fun activity takes place on a course located 10 km from Pucón, on the road to Caburgua, in the Metreñehue area. The course lasts 1.5 hours and is set on an island formed by the Trancura River, surrounded by oak, coigüe, ulmo, and copihue trees. The circuit covers 2,000 meters of steel cable, specially designed and imported for this sport, along with all the technical elements used. It includes 11 lines ranging from 40 to 240 meters in length, with maximum heights of up to 25 meters, and speeds reaching between 20 and 45 km/h. At each platform, participants are properly secured, and every time they move from one platform to another, a safety rope is used. This exciting activity is offered at three different times and can take place in sun, rain, or snow, which only enhances the fun. Before starting, participants receive thorough safety instructions and are provided with all necessary safety gear, such as helmets, harnesses, carabiners, and high-quality double ropes. Expert guides ensure an unforgettable experience in a completely natural setting. After the activity, participants return to Pucón.

- Duration: 3 to 4 hours
- Available: All year round
- Includes: Transportation, specialized guide, entry fee, and complete equipment
- Restrictions: Subject to weather conditions and unsuitable physical condition for height sports.



Pucon

F/D ASCENTO TO VILLARRICA VOLCANO (cod ADVBT03): We depart from our hotel early in the morning and head to Villarrica Volcano, or Ruca Pillan, which in the Mapuche language means “House of the Devil.” This active volcano is one of the most important and imposing in the Araucanía Region, standing at 2,847 meters tall. It is also one of the most active volcanoes in South America. The view from its summit is breathtaking, offering vistas of the Villarrica, Calafquén, Huelipilum, Pellaifa, and Caburgua lakes, as well as other volcanoes like Lanín, Lonquimay, Quetrupillán, Choshuenco, and Llaima. Safety is a key aspect of this major excursion, which is guided by experts and includes all necessary equipment. The excursion lasts approximately nine hours, as the ascent to the summit is gradual, making it accessible to visitors with minimal physical fitness who want to experience reaching the top of one of the most important active volcanoes in the world. After this amazing adventure, we return to Pucón.

- Duration: 8 hours
- Available: All year round
- Includes: Transportation, specialized guide, full equipment, accident insurance, and entry to the National Park
- Restrictions: Subject to weather conditions.



Tours and activities

**Binational Routes:
Chile and Argentina**



Pucon

PUCON / SAN MARTIN DE LOS ANDES VIA PUERTO FUY (cod BINBT01): Departure to the Andean town of Panguipulli, located 80 km from Pucón, passing through Neltume, 8 km from Puerto Fuy (a small settlement by Lake Pirehuico). Here, board the Hua Hum ferry for a scenic 1.5 to 1.75-hour navigation across Lake Pirehuico, ending at Puerto Pirehuico. After disembarking, travel 11 km on a gravel road to the Chilean customs checkpoint, followed by another 13 km to the Argentine customs control. The journey continues with a 42 km drive along Lake Lacar to the Argentine town of San Martín de los Andes. This picturesque route through Patagonian lakes features lush Valdivian rainforest, primarily of Raulí trees. At an altitude of 659 meters, this international pass is one of the lowest border crossings between Chile and Argentina, and it is commonly used in winter. The entire trip offers unique beauty, culminating in the arrival at the Andean town of San Martín de los Andes.

- Duration: 6 hours
- Includes: guide, navigation, Pick Up, Drop Off
- Additional : box lunch



Pucon

PUCON / SAN MARTIN DE LOS ANDES BY LAND (cod *BINBT02*): Departure from Pucón to the border town of San Martín de los Andes, located 170 km away, via the international road Monseñor Valdez Subercaseaux. The journey first passes through the towns of Catripulli and Curarrehue before ascending the Andes to the Mamuil Malal border crossing, situated at the base of the Lanín Volcano and near the beautiful Laguna Quillelhue. After completing immigration procedures, continue through the heart of Lanín National Park to the town of Junín de los Andes. There are 40 km from Junín to San Martín, traveling through the typical Patagonian steppe. Arrival in San Martín de los Andes, Argentina.

Duration: 4 hours

Includes: Guide, Pick up, Drop Off



Pucon

PUCON / VILLA LA ANGOSTURA BY 7 LAKES CORRIDOR (cod *BINBT03*): Departure from Pucón to the city of San Martín de los Andes, 170 km away. Cross into Argentina via the Mamuil Malal/Tromen border pass, then continue to Villa La Angostura, located 110 km from San Martín de los Andes along the Argentine Seven Lakes Route. This extraordinary journey features a series of forests, lakes, mountains, and viewpoints, linking three protected areas: Lanín National Park, Nahuel Huapi National Park, and Los Arrayanes National Park. The route is renowned for its stunning natural beauty and is well worth exploring.

Duration: 8 hours

Includes: Guide, Pick up, Drop Off

Additional: Box Lunch



Pucon

PUCON / BARILOCHE VIA 7 LAKES CORRIDOR (cod BINBT04): Departure from Pucón to Argentina via the Mamuil Malal international pass, passing through the cities of Junín and San Martín de los Andes, then taking Route Seven Lakes or Route 234. This unique and scenic tourist route features not seven, but eight lakes along the way. The lakes, which can be seen throughout the journey, include Lago Lacar, Machónico, Falkner, Villarino, Escondido, Correntoso, Espejo, and Nahuel Huapi. The route runs directly between San Martín and Villa La Angostura, with Nahuel Huapi guiding the way to the final destination, the renowned tourist city of San Carlos de Bariloche. The distance from Pucón to Bariloche is 375 km. Note: In case of adverse weather conditions preventing travel via the Seven Lakes Corridor, the commercial route between San Martín de los Andes and Bariloche will be used.

Duration: 10 hours

Includes: Guide, Pick up, Drop Off

Additional: Box Lunch



Pucon

F/D FULL DAY SAN MARTIN DE LOS ANDES (cod BINBT05): Departure from Pucón to San Martín de los Andes (185 km) via the Mamuil Malal international pass, known as Tromen on the Argentine side. Along the way, you'll encounter various tourist attractions, such as the Río Turbio Volcanic Viewpoint, offering stunning views of the Villarrica, Lanín, and Quetrupillán volcanoes. The route passes through the Mapuche town of Curarrehue, leading to the beautiful Villarrica National Park. Crossing the historic Puesto International Pass, you'll come across the Momolluco Waterfall, also known as "Velo de la Novia," where the Trancura River originates. Continuing along, you'll see Laguna Quillehue, known for its unique biodiversity, and a magnificent forest of ancient Araucaria trees, some between 1,500 and 3,500 years old. The majestic Lanín Volcano, standing at 3,500 meters, is also visible. After passing through customs, you'll reach the Cristo de la Concordia, symbolizing the union of Chile and Argentina as brother nations. The first Argentine town is Junín de los Andes, 40 km from San Martín. Once in San Martín, enjoy a short city tour, visiting the lakeside promenade of Lago Lacar and the city's main streets, known for their fine shops, restaurants, and beautiful chocolatiers. In the afternoon, return to Pucón.

Duration: 10 hrs

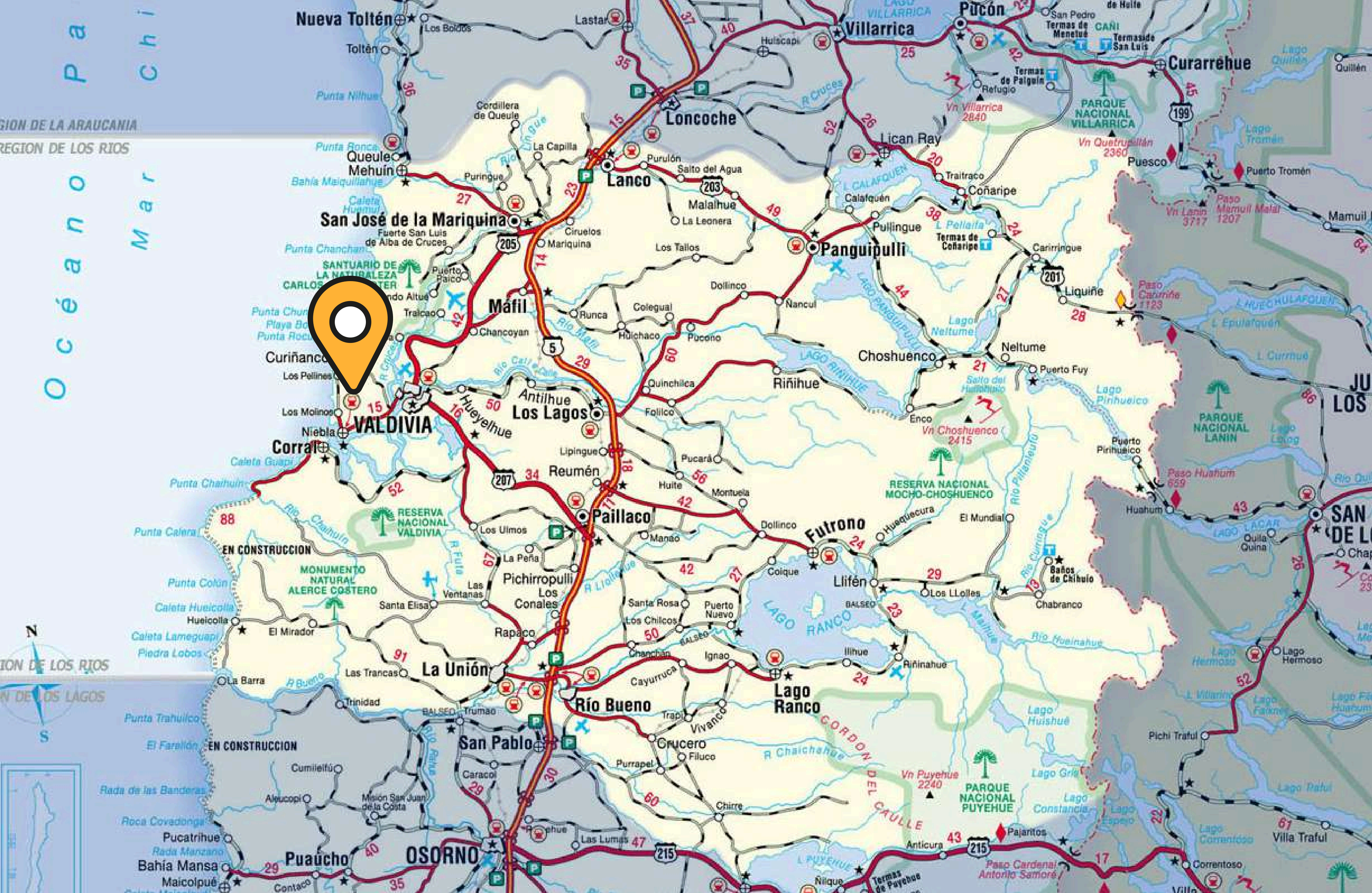
Inlcuded: Guide, Pick Up, Drop Off



Tours and activities

Valdivia





Valdivia

F/D FULL DAY VALDIVIA AND CALLE CALLE RIVER (cod VALBT01): Pickup at the hotel to begin a tour of Valdivia, one of the most beautiful cities in southern Chile. After a 1.45-hour drive, we will arrive at this historic city located on the banks of the Valdivia River. Then, we will embark on a 5-hour catamaran cruise along the rivers of Valdivia, enjoying unique landscapes and visiting the historic Spanish forts: Fuerte Niebla, Corral, and Mancera, reliving their past.

- Frequency: Year-round
- Includes: Private transport, cruise, lunch, afternoon snack, and a guide in Spanish, English, Portuguese, German, or French.



Valdivia

H/D HISTORIC CITY TOUR VALDIVIA (cod VALBT02): Pickup at the hotel to begin a half-day tour of the beautiful city of Valdivia. We'll visit Plaza de la República, the BarroTurret, Costanera Avenue (Muelle Schuster, Fluvial Market), Torreón Los Canelos, San Francisco Church, General Lagos Street, and the Miraflores Campus (UACH). Crossing the Pedro de Valdivia Bridge to Isla Teja, we'll explore the 10 hectares of the Botanical Garden at the Universidad Austral de Chile. We'll also visit the former Anwandter Brewery site, home to the museums of Contemporary Art, Explorer Rudolpf Amandus Philippi, History and Anthropology Maurice Van de Mae, and the picturesque cultural waterfront overlooking the Valdivia River.

- Frequency: Year-round
- Duration: 4 Hours
- Includes: Private transport and guide in Spanish, English, Portuguese, German, or French.



Valdivia

H/D CITY TOUR VALDIVIA & NIEBLA (cod VALBT03): Pickup at the hotel for this beautiful tour covering Valdivia's main attractions, including the traditional Feria Fluvial, where fishermen and farmers sell seafood and produce daily. It's also famous for the sea lions resting along the riverbank. We'll then visit Avenida Costanera, the Collico industrial district, the train station, General Lagos Street, the Valdivia locks, and the El Barro and El Canelo turrets, 18th-century fortresses built to protect the city from indigenous attacks, corsairs, and pirates. Crossing the Pedro de Valdivia Bridge, we'll visit the university, botanical garden, and Saval Park on Isla Teja, home to the famous Lotus Lagoon. The tour continues to the coastal town of Niebla, 17 km from the city center, where we'll explore the Castillo de la Pura y Limpia Concepción de Monfort de Lemus, featuring an on-site museum explaining the most important Spanish defensive system south of Callao.

- Frequency: Year-round
- Includes: Private transport and bilingual guide.



Valdivia

F/D SAN RAMON PENINSULA (cod VALBT04): This is one of the new destinations for passengers in Valdivia. The San Ramón Peninsula is accessed by a beautiful 40-minute boat ride along the Guacamayo and Angachilla rivers. During the trip, you can see a wide variety of forest species and wildlife typical of the Valdivian rainforest, including large forests with various native species, as well as black-necked swans, coots, hawks, cormorants, and more. Upon arrival at San Ramón Peninsula, we'll disembark and explore well-marked trails through stunning landscapes, where remnants of ancient local constructions can still be seen. After this lovely tour, we'll enjoy a traditional Chilean lunch, recreational activities, a walk on the trails, and a visit to a house museum belonging to the historic and traditional Bendjerodjt family. After this enjoyable activity, we'll return to the hotel.

- Frequency: Year-round
- Includes: Private transport, boat ride, lunch, and afternoon tea
- Bilingual guide



Valdivia

F/D GALLEON RIVER ROUTE (cod VALBT05): Pickup at the hotel for transfer to Schuster Dock. We'll begin a navigation along the Valdivia River (15 km), passing by the city, Teja Island, Rey Island, and Sofia Island. We'll enter Corral Bay and dock at Mancera Island to visit an 18th-century Spanish fort. We'll then return to the boat to cross the bay and visit the most important Spanish fort in Chile, the Fuerte de Corral (from December to March, there are reenactments with soldiers and cannon fire simulating a battle). Afterward, we'll retrace our route back to Valdivia, navigating the Valdivia River to Schuster Dock. Transfer back to the hotel.

- Frequency: Year-round
- Includes: Private transport, navigation, and bilingual guide.



Valdivia

F/D LAGO RANCO (cod VALBT06): Pickup at the hotel at the agreed time to depart from Valdivia heading south. Our first stop will be in Río Bueno, located on the shores of Lake Ranco, where we'll visit the Spanish fort "San José de Alcudía," a National Monument managed by the Universidad Austral de Chile. Next, we'll visit the "Arturo Moler Sandrocks" museum to see a small display of Mapuche culture. We'll then explore the southern shore of Lake Ranco, with beautiful landscapes and over 11 islands, including Huapi Island, home to a Huilliche community. Finally, we'll visit the Nilahue Waterfalls before returning to Valdivia.

- Frequency: Year-round
- Includes: Private transfer and bilingual guide.



Valdivia

F/D PANGUIPULLI, CALAFQUEN, LICANRAY, COÑARIPE (cod VALBT07): Pickup at the hotel at the agreed time to head north towards the city of Panguipulli, located on the shores of the lake of the same name, also known as the "City of Roses." Here, we'll visit the Capuchin Mission Church and drive along the lake to view the Choshuenco Volcano. Continuing north, we'll reach the beautiful Lake Calafquén and follow its shore to the town of Lican Ray, popular in summer for its warm, tranquil waters. We'll then proceed to Coñaripe, known for the damage it sustained during one of the recent eruptions of the Villarrica Volcano.

- Frequency: Year-round
- Includes: Private transfer and bilingual guide.



Huilo Huilo

F/D ASCENSION TO CHOSHUENCO VOLCANO CRATER (cod VALBT08): Early in the morning, we'll head to Mocho Choshuencho Volcano (2,422 m) to ascend to its crater, one of Chile's most stunning natural settings. Along the way, we'll cross the Tumba de Buey Glacier and enjoy breathtaking views of eight volcanoes and four lakes, including Choshuencho, Villarrica, Lonquimay, Lanín, Tronador, Puyehue, Cordón Caulle, and further south, Puntagudo and Osorno. After reaching the crater, we'll take in the spectacular views before descending safely back to the accommodation.

- Duration: 8 to 10 hours
- Frequency: Year-round
- Includes: Private transfer, snack, entrance fees, climbing gear, professional guide
- Restrictions: Subject to weather conditions



Huilo Huilo

F/D SKI AND SNOWBOARD LESSONS ON CHOSHUENCO VOLCANO (cod VALBT08):

Early in the morning, we'll ascend to the snow-covered forest on the volcano and find the perfect snowline for learning these winter sports.

- Duration: 8 to 10 hours
- Frequency: Year-round
- Includes: Private transfer, snack, entrance fees, ski or snowboard equipment reservation, professional instructor
- Restrictions: Subject to weather conditions



Huilo Huilo

F/D TUMBA DEL BUEY GLACIER: (cod VALBT09) :spans over 7,000 hectares, offering a diverse range of landscapes and experiences. This season, you and your family can enjoy views of lakes, valleys, and glaciers from Mocho Choshuenco. A 2-hour 4x4 drive from Panguipulli will take you to the ranger station, followed by a hike to La Tumba del Buey, a small volcanic crater that recalls the violent eruption of the now-dormant Mocho Choshuenco volcano. The trails are suitable for all family members, as they do not present significant physical or technical challenges. Trails include:

- Afquintue Trail: 700 meters long, taking about 30 minutes to walk from the vehicle.
- Trail to Mirador Tumba del Buey: Various paths from the ranger station lead to a beautiful viewpoint over Panguipulli and Riñihue lakes, glaciers, and the Mocho Choshuenco volcanic complex. The hike is a bit over 3 km round-trip and takes about 90 minutes.
- Duration. 8 to 12 hours
- Frequency: Year-round
- Includes: Private transfer, snack, entrance fees, professional guide
- Restrictions:** Subject to weather conditions



Huilo Huilo

F/D MOCHO CHOSHUENCO. NATIONAL RESERVE: (cod VALBT10): Enjoy the breathtaking natural beauty and views of the Choshuenco volcanic complex and Lake Pirehueico from stunning observation points.

- Duration: 4 hours
- Frequency: Year-round
- Includes: Private transfer, snack, entrance fees, professional guide
- Restrictions: Subject to weather conditions



Huilo Huilo

F/D HUILO HUILO HORSEBACK RIDING (cod VALBT11): Explore the stunning beauty of Huilo Huilo and take in views of the Choshuenco volcanic complex and Lake Pirehueico.

- Duration: 4 hours
- Frequency: Year-round
- Includes: Private transfer, snack, professional guide
- Restrictions: Subject to weather conditions



Huilo Huilo

H/D HUILO HUILO PHOTOGRAPHIC AND NATURE OBSERVATION TOUR: (cod VALBT12):

For 4 hours, we will visit the most beautiful viewpoints along the 7 Lakes Route, the small town of Choshuenco, the Enco area, all the waterfalls of the biological reserve, hotels, the Volcano Museum, the Red Deer Walkway, Petermann Brewery, and Puerto Fuy. We will also sail aboard a modern ferry on the crystal-clear waters of Lake Pirehueico, one of the most beautiful and impressive lakes in South America, surrounded by a stunning and magical landscape. There, we will carefully observe the local flora and fauna. This journey lasts 1.5 hours to Puerto Pirehueico, where we will enjoy a beautiful beach with clear waters for another 1.5 hours before embarking back to Puerto Fuy.

- Duration: 4 hours
- Availability: Year-round
- Private transport
- Snack and entrance fees included
- Professional guide
- Restrictions: Subject to weather conditions.



Huilo Huilo

F/D SEVEN LAKES ETHNIC TOUR (cod VALBT13): Departure from the hotel to the heart of the local communities in the Los Ríos Region, an area rich in Mapuche heritage sites. We will visit places of cultural significance such as a Mapuche fort, a traditional Mapuche fire pit, a volcanic escorial of geological importance, a volcanic lahar, and a typical Mapuche ruca (house). You will have the chance to taste traditional dishes and experience the rich cultural and historical heritage of the people. We will also visit beautiful beaches and viewpoints in the areas of Lican Ray, Pucura, Coñaripe, and Panguipulli along the Seven Lakes Route.

- Transportation
- Traditional meals
- Professional guide
- Duration: 8 hours



Huilo Huilo

CITY TOUR PANGUIPULLI (cod VALBT14): Half-day city tour of Panguipulli, where you will explore and learn about the city's history, from before the arrival of the first settlers to the present day, while visiting must-see locations.


Includes:

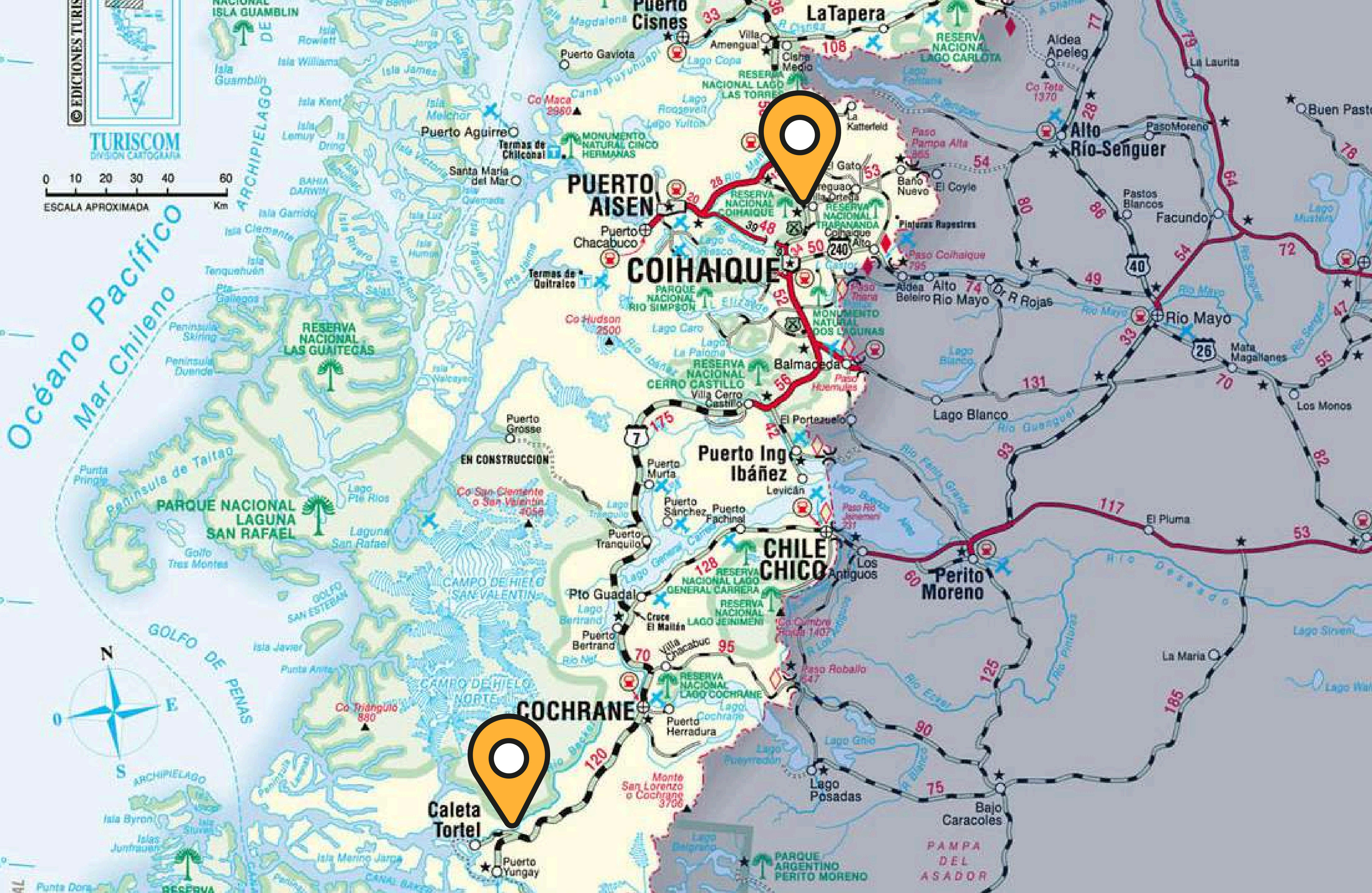
- Transportation and professional guide
- Heritage and photography tour



Tours and activities

Carratera Austral






Coyhaique

CITY TOUR AND BREWERY (cod COHBT01):At the agreed time, departure from the hotel to begin the city tour of Coyhaique. This city was built in the middle of valleys with gentle slopes between the Simpson and Coyhaique rivers, with Cerro Divisadero visible to the south. We will start in the city's residential area and continue the tour towards Piedra del Indio, a rock formation that resembles the face of an indigenous person. We will then visit various points of interest in the city, such as the Pionero Square with its Shepherd Monument, and the Artisan Market, where handmade crafts from the entire region are showcased, located in front of the Plaza de Armas. Finally, we will make a brief stop at the D'Olбек Brewery, a local brewery founded by Belgian immigrant families. This excellent beer is made using high-quality European ingredients and the pure, crystal-clear water of Patagonia. We will tour the facilities and enjoy a small tasting. Once the city tour is complete, return to the hotel in Coyhaique.

- Duration: 3 hours
- Includes: Small tasting at the brewery.



Coyhaique

H/D SIMPSON RIVER RESERVE AND VIRGIN WATERFALL (cod COHBT02): At the agreed time, departure from the hotel towards the coast. Just 22 kilometers away lies the Simpson River Reserve. This national reserve is crossed by the Simpson River, ideal for adventure tourism, and its unique flora and fauna make it one of the most picturesque attractions due to its rugged geography and 40,542 hectares of protected land. The landscape, adorned with valleys, lush green areas, and the river flowing westward, combines with peaks over 1,500 meters high. The flora and fauna, including huemules, pumas, and other species, coexist with the uneven terrain, plains, waterfalls, and cascades, the most notable being the Velo de la Novia. Along the way, we will stop to admire the beautiful Virgin Waterfall.

- Duration: 3 hours
- Includes: Entrance to the reserve



Coyhaique

AIKEN PARK FULL DAY (cod COHBT03): Aikén del Sur Park is a private park on the Austral Highway and is part of one of the coldest rainforests in the world. It is located in Puerto Chacabuco, 80 kilometers from the city of Coyhaique. This eco-tourism reserve was created to protect the wild flora and fauna. It covers over 250 hectares with trails and routes to experience the great natural diversity of Chilean Patagonia. The park features vast forests and meltwaters that form channels and rivers. Many tourists come to this place to appreciate the vegetation, while others seek climbing routes and rocks to practice this sport.


- Duration: 3 hours
- Includes: Reserve entrance fees.
- Lunch



Coyhaique

QUEULAT NATIONAL PARK (cod COHBT04): Departure from Coyhaique towards the Northern Austral Highway, specifically to Queulat Park and its main attraction, the Hanging Glacier. Along the way, inside the park, we will hike part of the trails in the Enchanted Forest and enter the evergreen forest to admire the Father García Waterfall. By mid-afternoon, we will arrive at the Puyuhuapi Fjord, one of the arms of the Pacific Ocean that extends into the Patagonian Andes, where the Hanging Glacier will gradually come into view. Here, we will take the lagoon trail to get an even closer look at the unique features of this impressive glacier. Then, we will continue our journey to the town of Puerto Puyuhuapi, a beautiful small port village with colorful wooden houses and gardens, showcasing the history of German colonization. At sunset, we will return to Coyhaique.

- Duration: 12 hours
- Includes: Park entrance fees.
- Lunch



Coyhaique

MARBLE CHAPELS (cod COHBT05): Departure from Coyhaique along the Southern Austral Highway to General Carrera Lake, specifically to the town of Puerto Tranquilo. During the journey, we will enjoy a landscape dominated by lenga, coigüe, and ñire forests, vegetation that covers the entrance to the Cerro Castillo National Reserve, composed of forests and mountains, highlighted by the mountain of the same name (2,675 m high) and the Ibáñez River valley. Further along, we will see the emerald-green Laguna Verde, surrounded by jungle. We will cross the El Manso bridge and then observe the flooded valley covered in tall grasses and dead logs, remnants of the massive eruption of Hudson Volcano in 1991. Continuing on our way, we will enter the Portezuelo del Río Cajón (altitude 600 m). Here, the road begins to descend until we reach the town of Murta, located on a branch of General Carrera Lake. We will then continue along the shores of General Carrera Lake with its blue waters until we arrive at the town of Puerto Río Tranquilo. Here, we will take a boat ride to the stunning Marble Chapels Nature Sanctuary, a place of great scenic beauty, where the constant waves of the lake have eroded and polished the limestone, leaving behind beautiful caves with whimsical shapes and great appeal. At sunset, we will return to Coyhaique.

- Duration: 12 to 14 hours
- Includes: Navigation to the Marble Chapel.
- Lunch



Coyhaique

FD SAN RAFAEL LAGOON (cod COHBT06): This unforgettable excursion will take place aboard a modern catamaran equipped with all the comforts to make this journey a pleasant memory. We will sail 125 nautical miles through Patagonian channels, green islands, and fjords with lush nature before entering the San Rafael Lagoon National Park, declared a World Biosphere Reserve. Upon entering San Rafael Lagoon, we will see icebergs floating on the water, and as we approach the glacier, we will hear the thunderous calving of ice thousands of years old. Aboard zodiac boats, we will get even closer to the San Rafael Glacier and the numerous icebergs with attractive shapes and beautiful colors. At the end of the zodiac excursion, we will enjoy an exquisite whiskey or pisco with ancient ice and begin our return to Puerto Chacabuco.

- Duration: 12 hours
- Includes: Meals and an open bar on board
- Transfers in/out to Puerto Chacabuco if requested



Coyhaique


F/D ENSENADA PEREZ AND HOT SPRINGS: (cod COHBT06): Departure from Puerto Chacabuco, sailing on a catamaran towards the Natural Monument Cinco Hermanas, located at the entrance of the Aysén fjord, just 1 hour from Puerto Chacabuco. We will navigate through Patagonian channels aboard our catamaran “Campo de Hielo Sur” to enjoy a day of relaxation at the foot of the Macá volcano, which stands at 2,960 meters above sea level, with its cone covered in ice. It will be a day of rest in a privileged natural setting with natural pools.

- Duration: 12 hours
- Includes: Meals, open bar on board, and entry to hot springs
- Does not include: Transfers in/out to Puerto Chacabuco.



Tours and activities

Southern Patagonia



Puerto Natales

- **F/D Torres del Paine and Milodon Cave(cod PTOBT06)**: The route begins in Puerto Natales to take the road to Torres del Paine National Park. This place has 242,242 hectares and was declared a World Biosphere Reserve by UNESCO in 1978. During the trip you will be able to cross part of its territory and observe the impressive Andean massif, whose summits impact all those who visit it. This place is surrounded by glaciers like the Grey, waterfalls, lagoons and lakes like the Pehoé, which together with its varied flora and fauna make this place one of the best known in the world. the most known in the world for its richness and natural beauty. Time is set aside for lunch. On the way back to Puerto Natales, the second important stop is made: the Milodon Cave, a Natural Monument where remains of the prehistoric animal were found. We will visit this place and then return to Puerto Natales.



For more tours in Patagonia please visit:

www.southoftheworld.com



Bercovich
Travels

Service Catalog

Chile 2024 – 2025

Visit Our Websites

www.bercovichtravels.com/ www.southoftheworld.com

